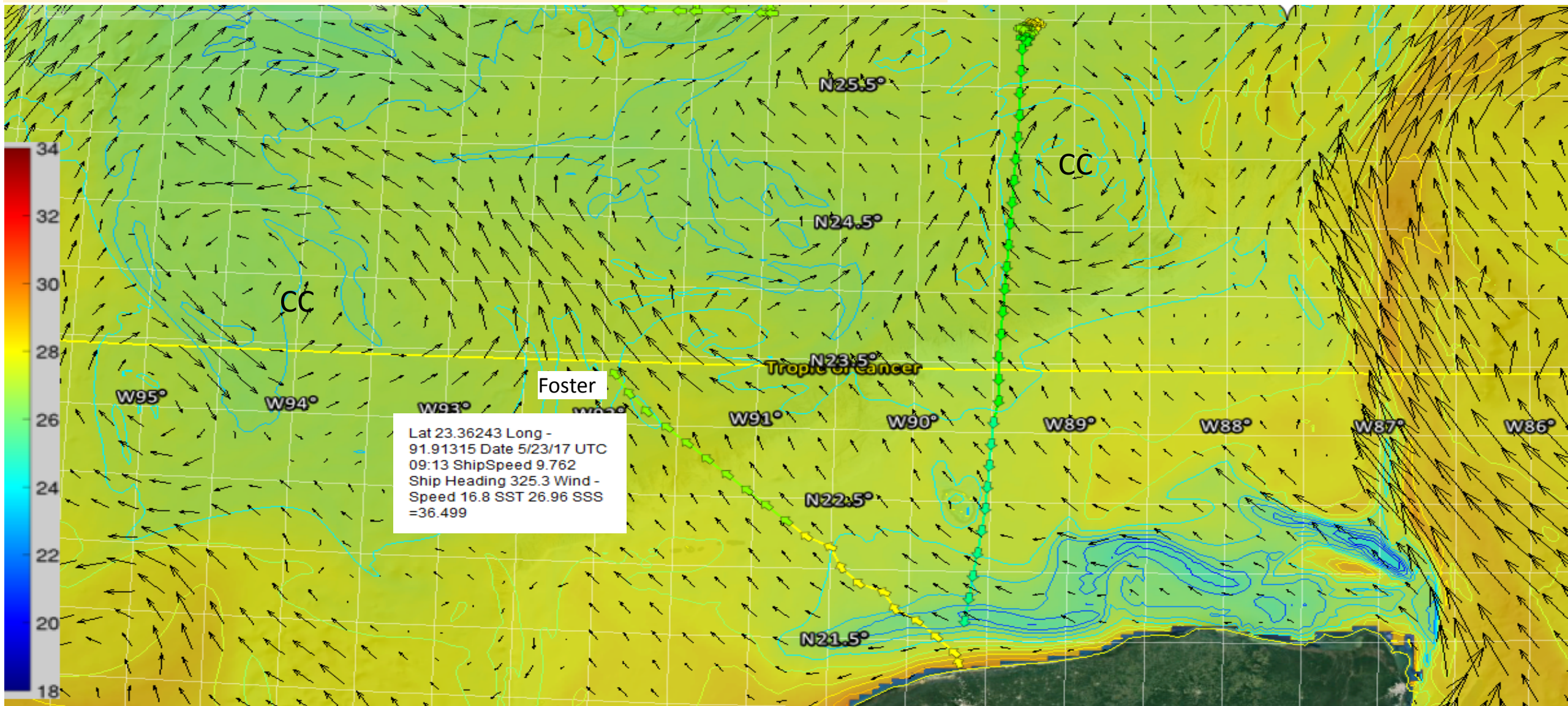




NOWCAST

May 23, 2017 Foster Cruise track

Sea Surface Temperature – Currents for May 22, 2017

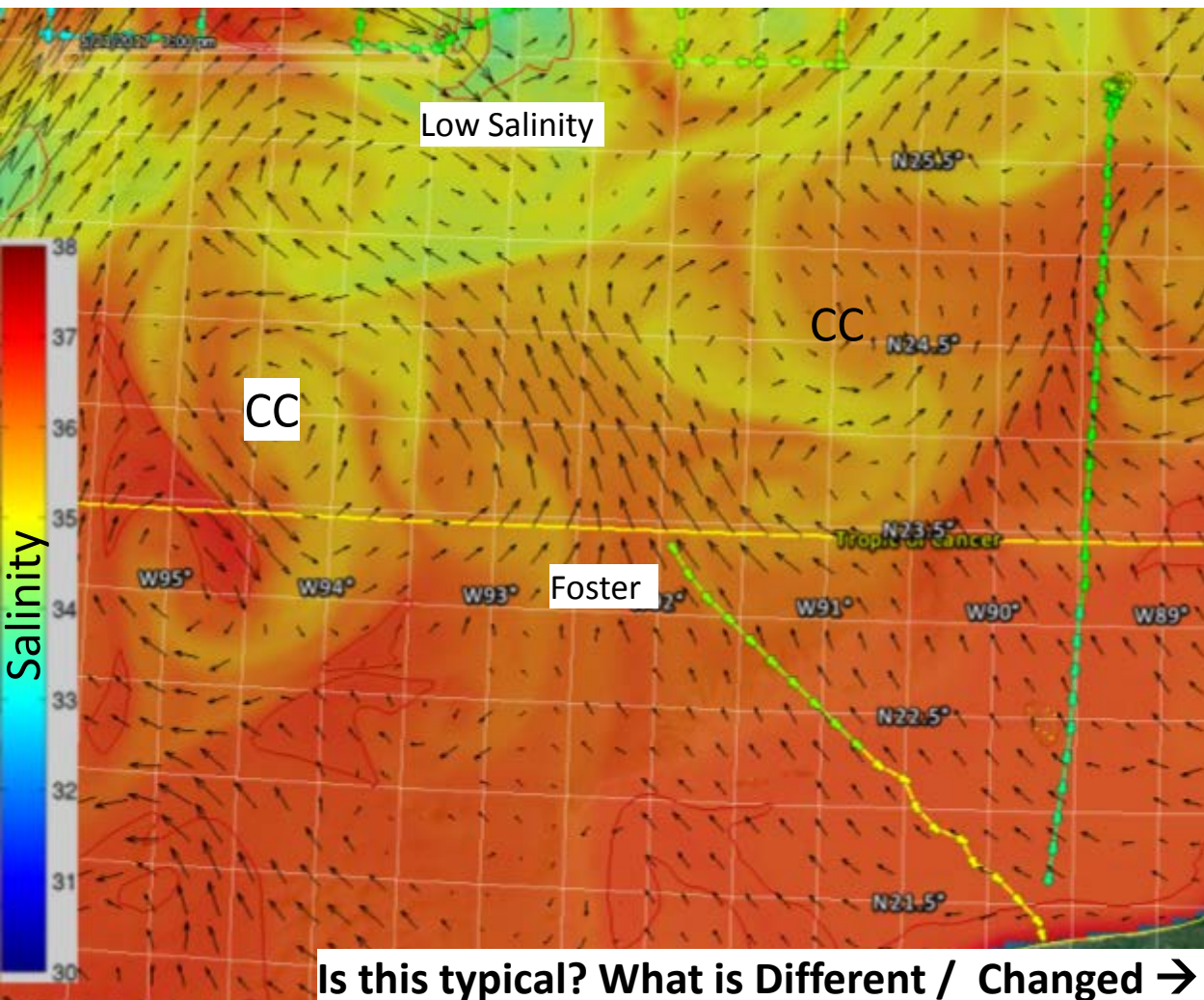


Foster Cruise May 23 , 2017

Salinity

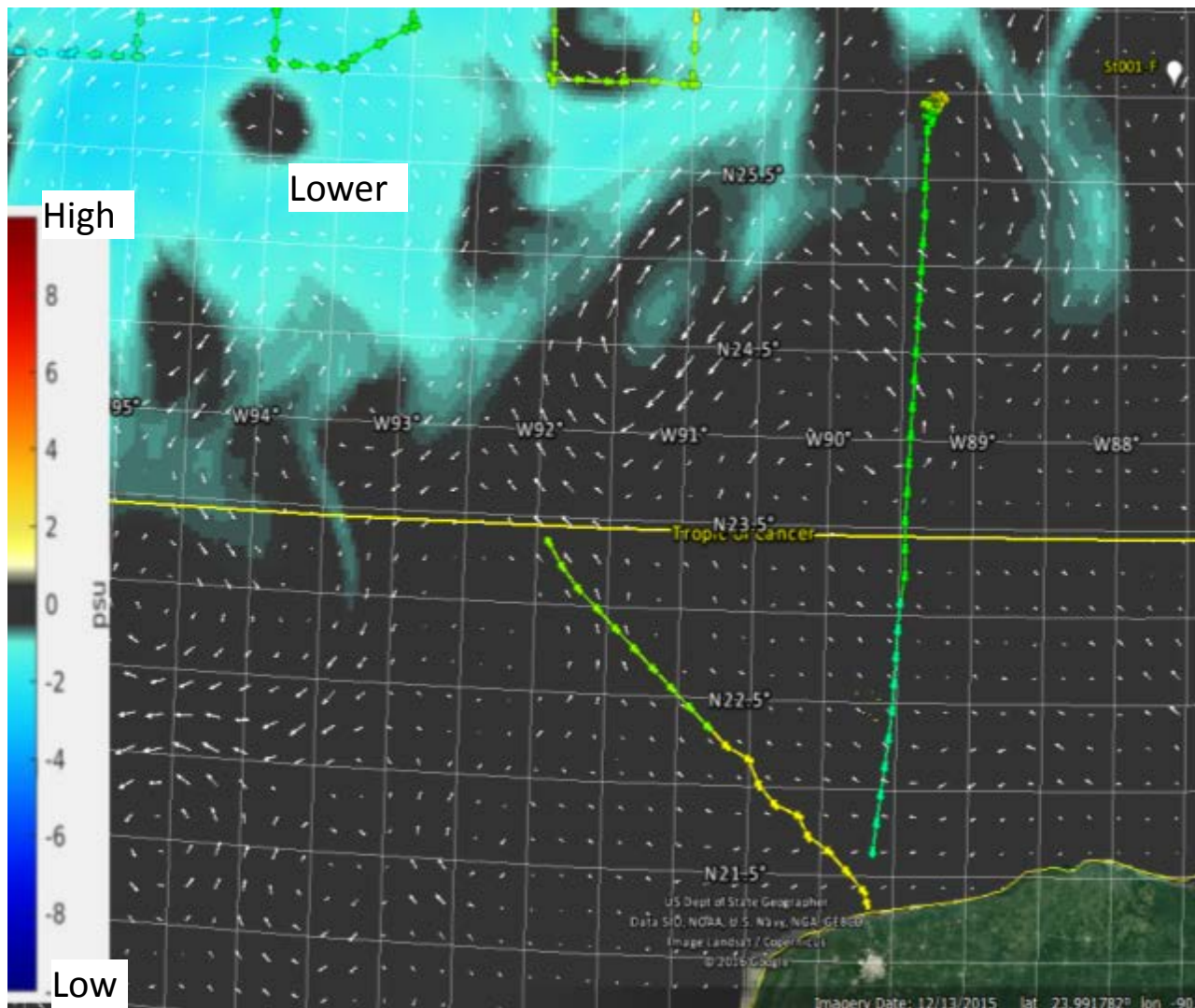
NOWCAST

Surface Salinity May 22



Leg 2 - SALINITY Lower

Salinity Anomaly May 9-16 SD MSK1



May 23 , 2017
Water Clarity

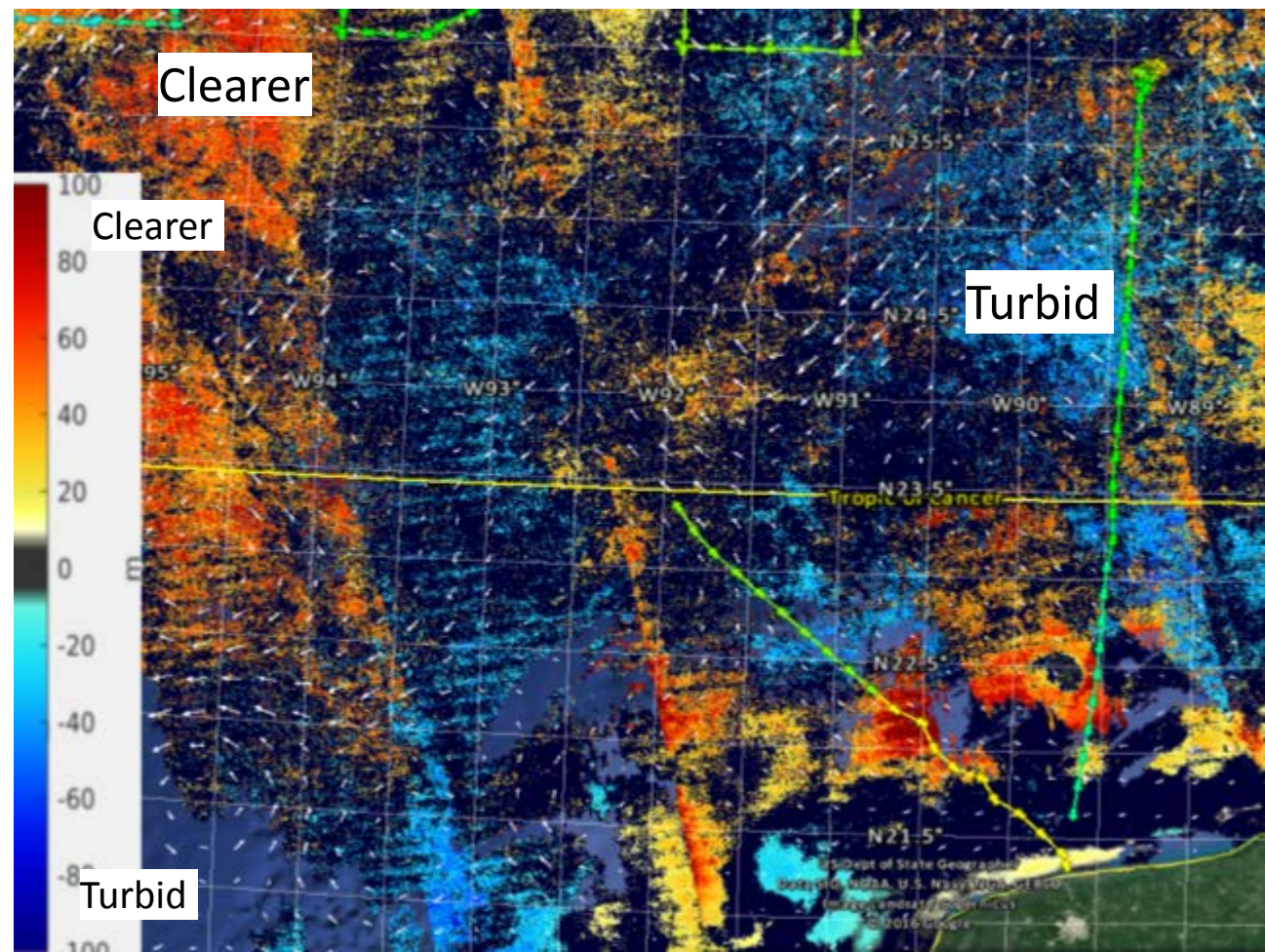
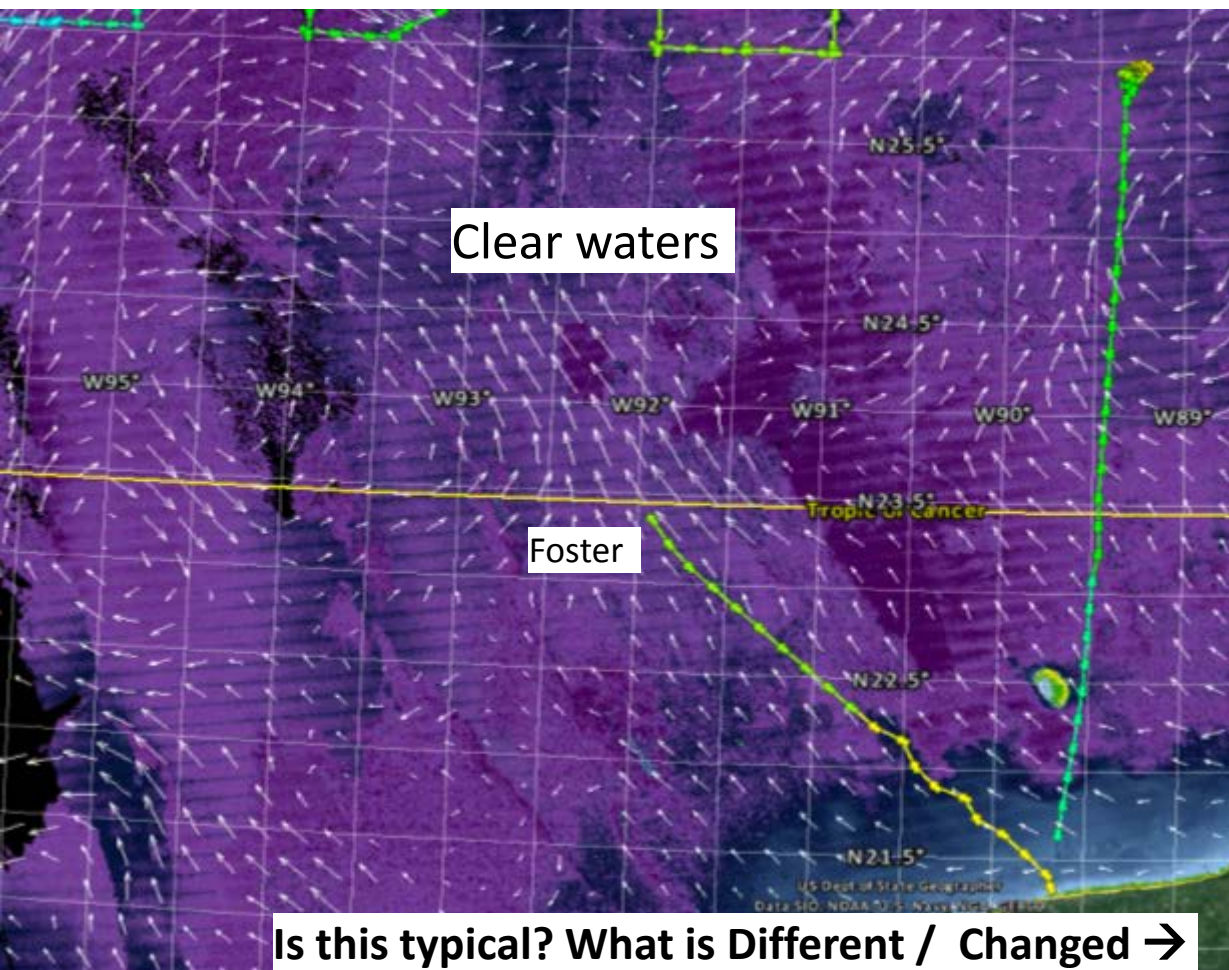
Foster Cruise track

NOWCAST

Anomaly clarity - Has changed in different regions

Water Clarity May 22 – Penetration depth

Water Clarity Anomaly May 9-16 SD MSK1



May 23 , 2017
Currents

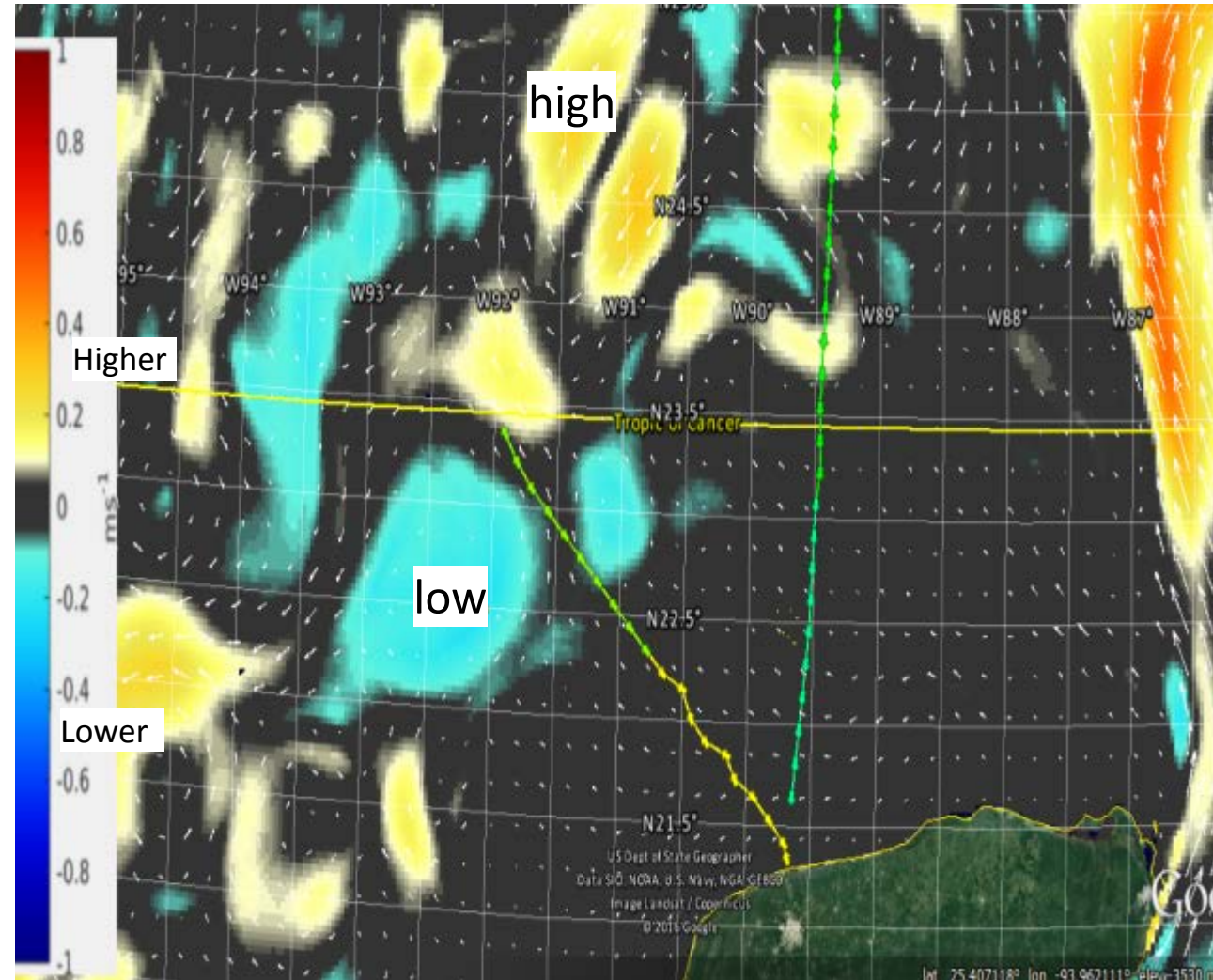
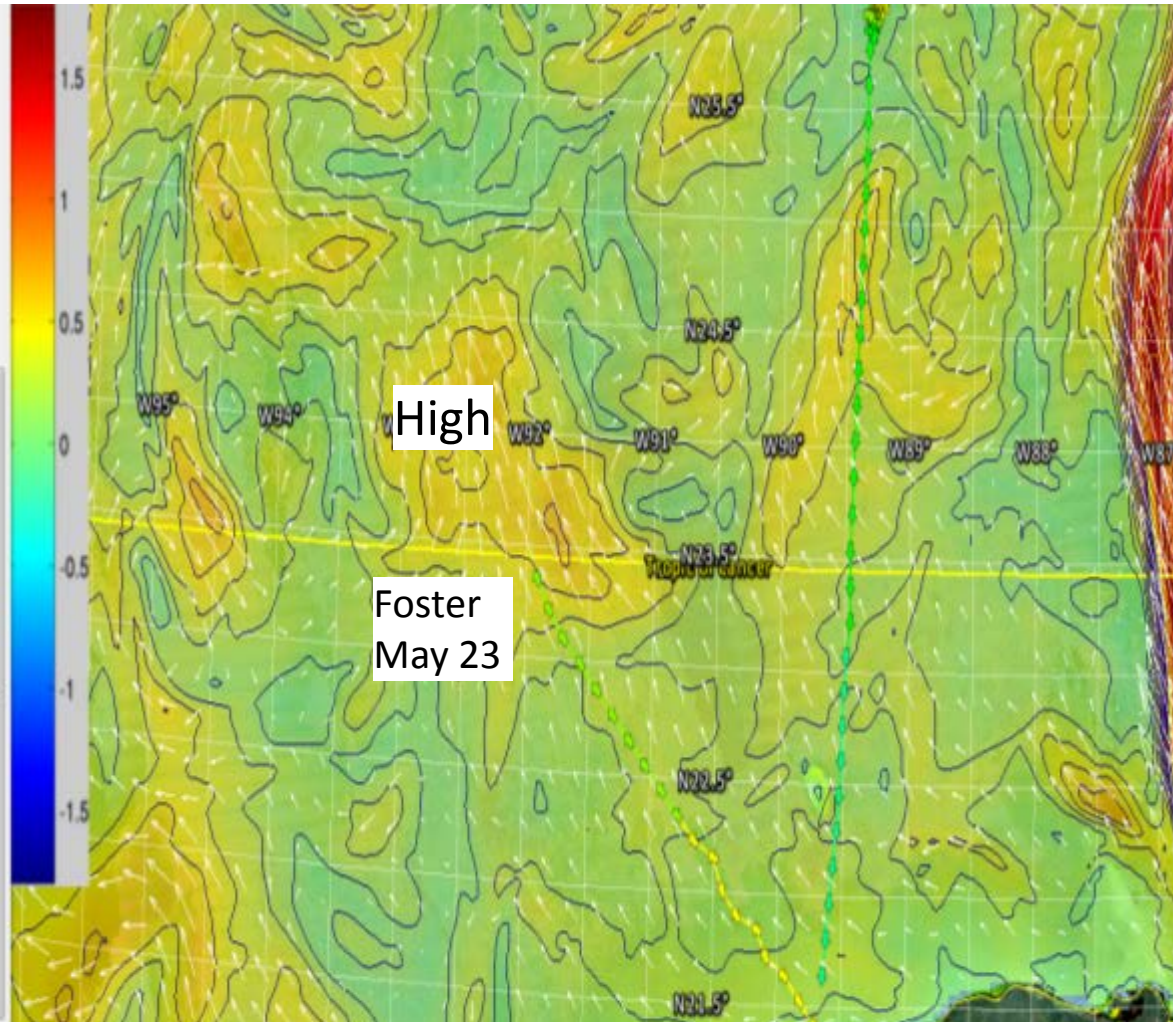
Foster Cruise track

NOWCAST

Anomaly Currents - in last 2 month

Surface Current Magnitude May 22

Current Anomaly May 9-16 SD MSK1



Is this typical? What is Different / Changed →